

29th JULY 2023

R2 NSW RALLY CHAMPIONSHIP | R4 EAST COAST CLASSIC RALLY SERIES
R3 NSW HYUNDAI SERIES | R3 NSW CLUBMAN SERIES | R3 ACT RALLY SERIES



SERVICE INSTRUCTIONS v1.0

LAZER

RALLY OF THE BAY



PHOTOS BY: ROY MEURONEN

SERVICE INSTRUCTIONS

The Hoosier Service Park is located at Corrigans Beach Reserve, Batehaven. There is one 40 minute Service Break allocated at Corrigans. A detailed map of the Service Park will be available on Sportity. **It is HIGHLY recommended that driving lights are fitted and checked at the Corrigans Service Park for the Second Section.**

Please note that marked Service Park bays are unallocated except for those who have previously indicated their service vehicle is large. eg Pantech, Semi, etc. Each team will be able to choose their own location on a first come, first service basis. There should be sufficient spare bays to allow competitors to "raft" with other teams.

Remote Services

There are two **Remote Services** at the Steampacket Inn carpark, one per Section, provided to allow teams to refuel, change tyres or carry out emergency repairs **only** during the event. The two Remote Services have an allocated time of 15 minutes each.

Space at the Remote Service location is limited and you should arrive no more than 15 minutes prior to your cars due time and leave the area as soon as practical following the service.

There are two optional **Remote Refuels**, one per Section, near the intersection of Marilyns Rd and Black Flat Rd on the liaison between SS3 and SS4 (and between SS8 and SS9). This is for **refuelling only**. The two Remote Refuels have an allocated time of 10 minutes each. Competitors in the shorter Bay Ramble Event should not need the second Remote Refuel if they refuel at the Steampacket Inn Remote Service.

Alternatively, competitors may use the Ampol Service Centre as described below for refueling.

Ampol Service Centre

The Ampol Service Centre at the Roundabout on the Corner of the Princes Hwy and Kings Hwy can be used as a refuel point for teams that use pump fuel. They are open 24 hours and have ULP98 available. There is no penalty for entering the Service Centre on the liaison from SS3 to SS4 (or from SS8 to SS9). The Ampol Service Centre is accessed by a **T R at Roundabout** in Tulip 47 in the road book. After refuelling, the competitor should return to this roundabout and then resume the route chart.

Using the Ampol Service Centre for refuelling from any fuel source other than from the installed pumps is **NOT PERMITTED**.

Speed Limits

Please observe all posted speed limits and be aware of the many road works in the area where road work speed limits apply.

Please also note the Speed Limit in all NSW Forests is **60km/h**. Ensure that you observe this limit when travelling along Black Flat Road. Please also note accessing the Remote refuel via Black Flat Road will have Residents, Rally and Service Vehicles travelling in **BOTH** directions.

Distances Between Refuels – Bay Stages (long event)

Section 1

42.14	Competitive distance between Service Park and Remote Service 1
21.43	Liaison Distance between Service Park and Remote Service 1
63.57	Total Distance between Service Park and Remote Service 1
28.80	Competitive distance between Remote Service 1 and Remote Refuel 1
30.54	Liaison distance between Remote Service 1 and Remote Refuel 1
59.34	Total Distance between Remote Service 1 and Remote Refuel 1
17.96	Competitive distance between Remote Refuel 1 and Service Park
70.02	Liaison distance between Remote Refuel 1 and Service Park
87.98	Total Distance between Remote Refuel 1 and Service Park

Section 2

42.14	Competitive distance between Service Park and Remote Service 2
21.43	Liaison Distance between Service Park and Remote Service 2
63.57	Total Distance between Service Park and Remote Service 2
28.80	Competitive distance between Remote Service 2 and Remote Refuel 2
30.54	Liaison distance between Remote Service 2 and Remote Refuel 2
59.34	Total Distance between Remote Service 2 and Remote Refuel 2
17.96	Competitive distance between Remote Refuel 2 and Service Park
70.32	Liaison distance between Remote Refuel 2 and Service Park (via HQ)
88.28	Total Distance between Remote Refuel 2 and Service Park (via HQ)

Distances Between Refuels – Bay Ramble (short event)

Section 1

42.14	Competitive distance between Service Park and Remote Service 1
21.43	Liaison Distance between Service Park and Remote Service 1
63.57	Total Distance between Service Park and Remote Service 1
28.80	Competitive distance between Remote Service 1 and Remote Refuel 1
30.54	Liaison distance between Remote Service 1 and Remote Refuel 1
59.34	Total Distance between Remote Service 1 and Remote Refuel 1
17.96	Competitive distance between Remote Refuel 1 and Service Park
70.02	Liaison distance between Remote Refuel 1 and Service Park
87.98	Total Distance between Remote Refuel 1 and Service Park

Section 2

42.14	Competitive distance between Service Park and Remote Service 2
21.43	Liaison Distance between Service Park and Remote Service 2
63.57	Total Distance between Service Park and Remote Service 2
28.80	Competitive distance between Remote Service 2 and Service Park
54.59	Liaison distance between Remote Service 2 and Service Park (via HQ)
83.39	Total Distance between Remote Service 2 and Service Park (via HQ)

LAZER

RALLY OF THE BAY



29TH JULY 2023

Bay Stages Itinerary

TC	Stage Name	SS Dist	Liaison Dist	Total Dist	Time Allowed	Car 1
Heat 1						
TC 0	Service Park					9:00
TC 1	Dog Trap Rd		11.76	11.76	0:15	9:15
SS1	Dog Trap 1	7.76				9:18
TC 2	Buckenbowra Rd		7.91	15.67	0:20	9:38
SS2	Buckenbowra 1	34.38				9:41
	Remote Service (approx 15 min)					
TC 3	Western Distributor		17.88	52.26	1:10	10:51
SS3	Wallaby 1	28.80				10:53
	Remote Refuel (approx 10 min)					
TC 4	Shannons Rd		40.12	68.92	1:15	12:09
SS4	Lookout 1	8.04				12:12
TC5	Old Highway		7.55	15.59	0:20	12:32
SS5	Old Highway 1	9.92				12:35
TC5A	Service A In		36.77	46.69	0:45	13:20
	Service A	88.90	103.11	210.89	0:40	
Heat 2						
TC 5B	Service Out				0:15	14:00
TC 5C	Regroup Out (15 min regroup)					14:15
TC6	Dog Trap Rd		11.76	11.76	0:15	14:30
SS6	Dog Trap 2	7.76				14:33
TC7	Buckenbowra Rd		7.91	15.67	0:20	14:53
SS7	Buckenbowra 2	34.38				14:56
	Remote Service (approx 15 min)					
TC8	Western Distributor		17.88	52.26	1:10	16:06
SS8	Wallaby 2	28.80				16:09
	Remote Refuel (approx 10 min)					
TC9	Shannons Rd		40.12	68.92	1:15	17:24
SS9	Lookout 2	8.04				17:27
TC10	Old Highway		7.55	15.59	0:20	17:47
SS10	Old Highway 2	9.92				17:50
	Finish In - Rally HQ		35.47	45.39	0:45	18:35
	Finish	88.90	120.69	209.59		
	TOTAL	177.80	223.80	420.48		

LAZER

RALLY OF THE BAY



29TH JULY 2023

Bay Ramble Itinerary



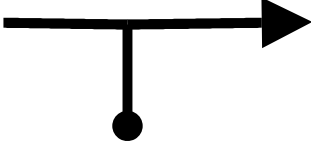
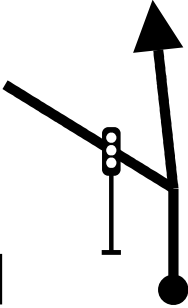

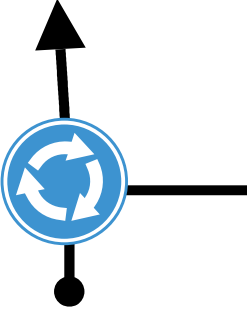
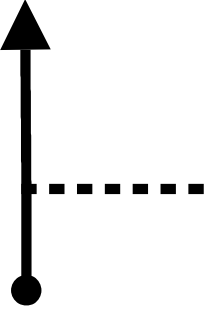
TC	Stage Name	SS Dist	Liaison Dist	Total Dist	Time Allowed	Car 1
Heat 1						
TC 0	Service Park					9:00
TC 1	Dog Trap Rd		11.76	11.76	0:15	9:15
SS1	Dog Trap 1	7.76				9:18
TC 2	Buckenbowra Rd		7.91	15.67	0:20	9:38
SS2	Buckenbowra 1	34.38				9:41
	Remote Service (approx 15 min)					
TC 3	Western Distributor		17.88	52.26	1:05	10:51
SS3	Wallaby 1	28.80				10:53
	Remote Refuel (approx 10 min)					
TC 4	Shannons Rd		40.12	68.92	1:15	12:09
SS4	Lookout 1	8.04				12:12
TC5	Old Highway		7.55	15.59	0:20	12:32
SS5	Old Highway 1	9.92				12:35
TC5A	Service A In		35.47	45.39	0:45	13:20
	Service	88.90	120.69	209.59	0:40	
TC 5B	Service Out				0:15	14:00
TC 5C	Regroup Out (15 min regroup)					14:15
TC6	Dog Trap Rd		11.76	11.76	0:15	14:30
SS6	Dog Trap 2	7.76				14:33
TC7	Buckenbowra Rd		7.91	15.67	0:20	14:53
SS7	Buckenbowra 2	34.38				14:56
	Remote Service (approx 15 min)					
TC8	Western Distributor		17.88	52.26	1:05	16:06
SS8	Wallaby 2	28.80				16:09
	Finish In - Rally HQ		38.17	66.97	1:15	17:24
	Finish	70.94	75.72	146.66		
	TOTAL	159.84	196.41	356.25		

Route Charts

Depending on your choice of remote service or refuel, different Service Instructions have been included for your team to use. The instructions include:

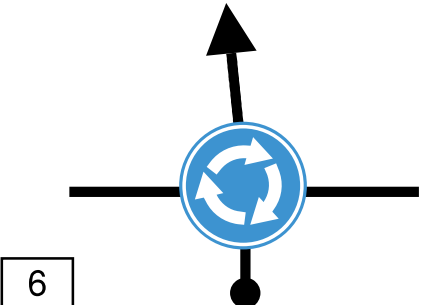
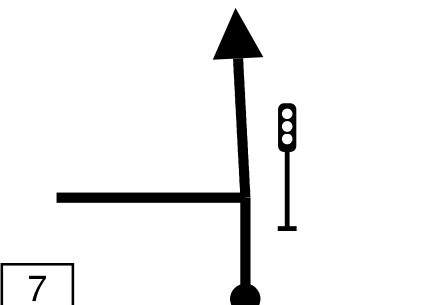
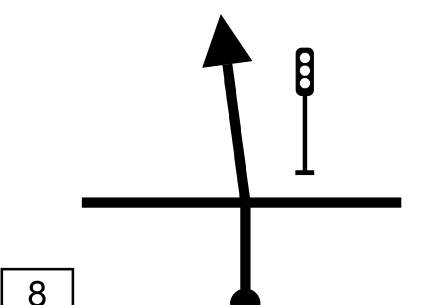
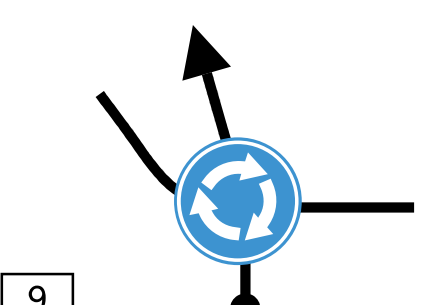
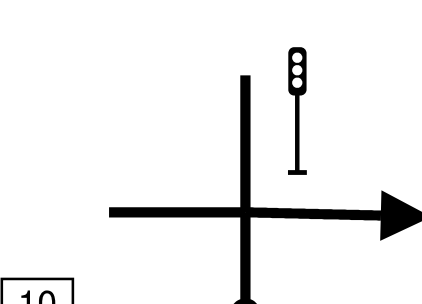
FROM	TO
Hoosier Service Park	Remote Service 1/2 (Steam Packet Hotel)
Remote Service 1/2 (Steam Packet Hotel)	Remote Refuel 1/2 (Black Flat Road)



From TC		SP	Service Park	DISTANCE		DAY	Saturday
To TC		RS	Remote Service	25.54 km		SECTION	Service
				AVERAGE		TIME ALLOWED	
				43.78 kph		35 min	
DISTANCE		DIRECTION		INFORMATION			DISTANCE REGRESS
TOTAL	PARTIAL						
0,00	0,00	 <div style="border: 1px solid black; display: inline-block; padding: 2px;">1</div>		 TC SP Service Park <div style="border: 1px solid black; padding: 2px; width: fit-content; margin-top: 5px;"> S-35°43.838' E-150°11.903' ALT: 4 m </div>			25,54
0,05	0,05	 <div style="border: 1px solid black; display: inline-block; padding: 2px;">2</div>		TR from Service Park			25,49
0,34	0,29	 <div style="border: 1px solid black; display: inline-block; padding: 2px;">3</div>		 T R at Traffic Lights			25,20
1,11	0,77	 <div style="border: 1px solid black; display: inline-block; padding: 2px;">4</div>		S O at Roundabout			24,43
1,71	0,60	 <div style="border: 1px solid black; display: inline-block; padding: 2px;">5</div>		S O past Rally HQ Location			23,83

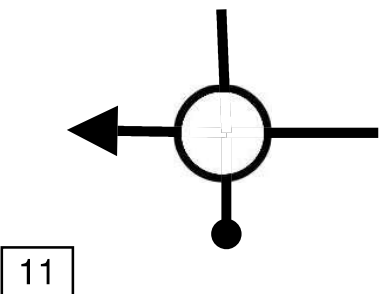
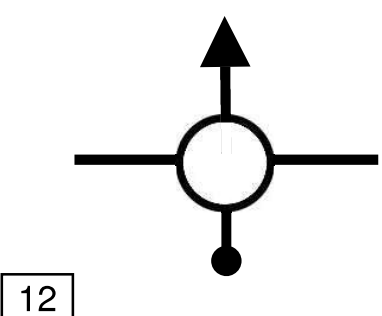
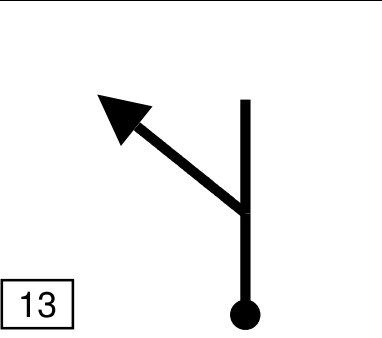
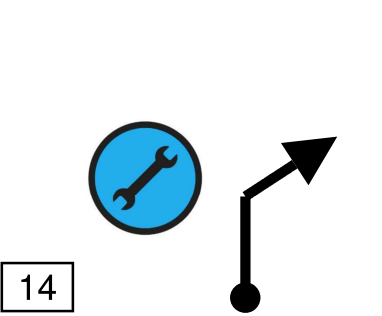
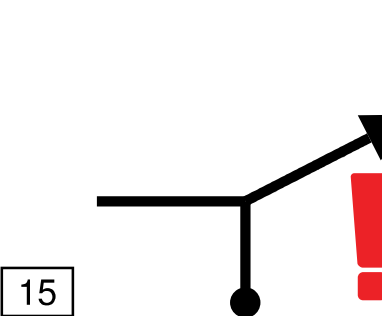
PROXIMA NOTA
PROCH NOTE
NEXT NOTE

0,68

From TC		SP	Service Park	DISTANCE		DAY	Saturday
To TC		RS	Remote Service	25.54 km		SECTION	Service
				AVERAGE		TIME ALLOWED	
				43.78 kph		35 min	
DISTANCE		DIRECTION		INFORMATION			DISTANCE REGRESS
TOTAL	PARTIAL						
2,39	0,68			S O at Roundabout			23,15
3,22	0,83			S O at Lights			22,32
3,31	0,09			S O at Lights			22,23
3,42	0,11			S O at Roundabout			22,12
3,57	0,15			T R at Lights			21,97

PROXIMA NOTA
PROCH NOTE
NEXT NOTE

1,33

From TC		SP	Service Park	DISTANCE		DAY	Saturday
To TC		RS	Remote Service	25.54 km		SECTION	Service
				AVERAGE		TIME ALLOWED	
				43.78 kph		35 min	
DISTANCE		DIRECTION		INFORMATION			DISTANCE REGRESS
TOTAL	PARTIAL						
4,91	1,34			T L at Roundabout into Kings Hwy			20,63
4,99	0,08			S O at Roundabout			20,55
13,27	8,28			T L Into Steam Packet Hotel			12,27
13,28	0,01			Remote Service <div style="border: 1px solid black; padding: 2px; width: fit-content;"> S-35°38.766' E-150°08.072' ALT: 5 m </div>			12,26
13,30	0,02			If not going to Optional Remote Refuel T R onto Highway and return to Service Park			12,24

PROXIMA NOTA
PROCH NOTE
NEXT NOTE

0,02

From TC		SP	Service Park	DISTANCE		DAY	Saturday
To TC		RS	Remote Service	25.54 km		SECTION	Service
				AVERAGE		TIME ALLOWED	
				43.78 kph		35 min	
DISTANCE		DIRECTION		INFORMATION			DISTANCE REGRESS
TOTAL	PARTIAL						
13,32	0,02			For Optional Remote Refuel T L onto Kings Highway			12,22
14,37	1,05			 S O on Highway			11,17
20,83	6,46			 T R Black Flat Rd Gravel Rd 2 Way TRaffic			4,71
23,44	2,61			 Caution: 2 Way Rally Traffic K R			2,10
25,20	1,76			 K L			0,34

PROXIMA NOTA
PROCH NOTE
NEXT NOTE

0,32

From TC		SP	Service Park	DISTANCE	DAY	Saturday
To TC		RS	Remote Service	25.54 km	SECTION	Service
				AVERAGE	TIME ALLOWED	35 min
				43.78 kph		
DISTANCE		DIRECTION		INFORMATION		DISTANCE REGRESS
TOTAL	PARTIAL					
25,52	0,32			Optional Remote Refuel Clearing on Left Hand Side Keep Road Clear		0,02
25,54	0,02					0,00
				S-35°36.040' E-150°06.722' ALT: 232 m		

**26
Km**

**22
Waypoints**

**13 Km
Fuel Range**

START
Service Park

FINISH
Steam Packet Hotel